


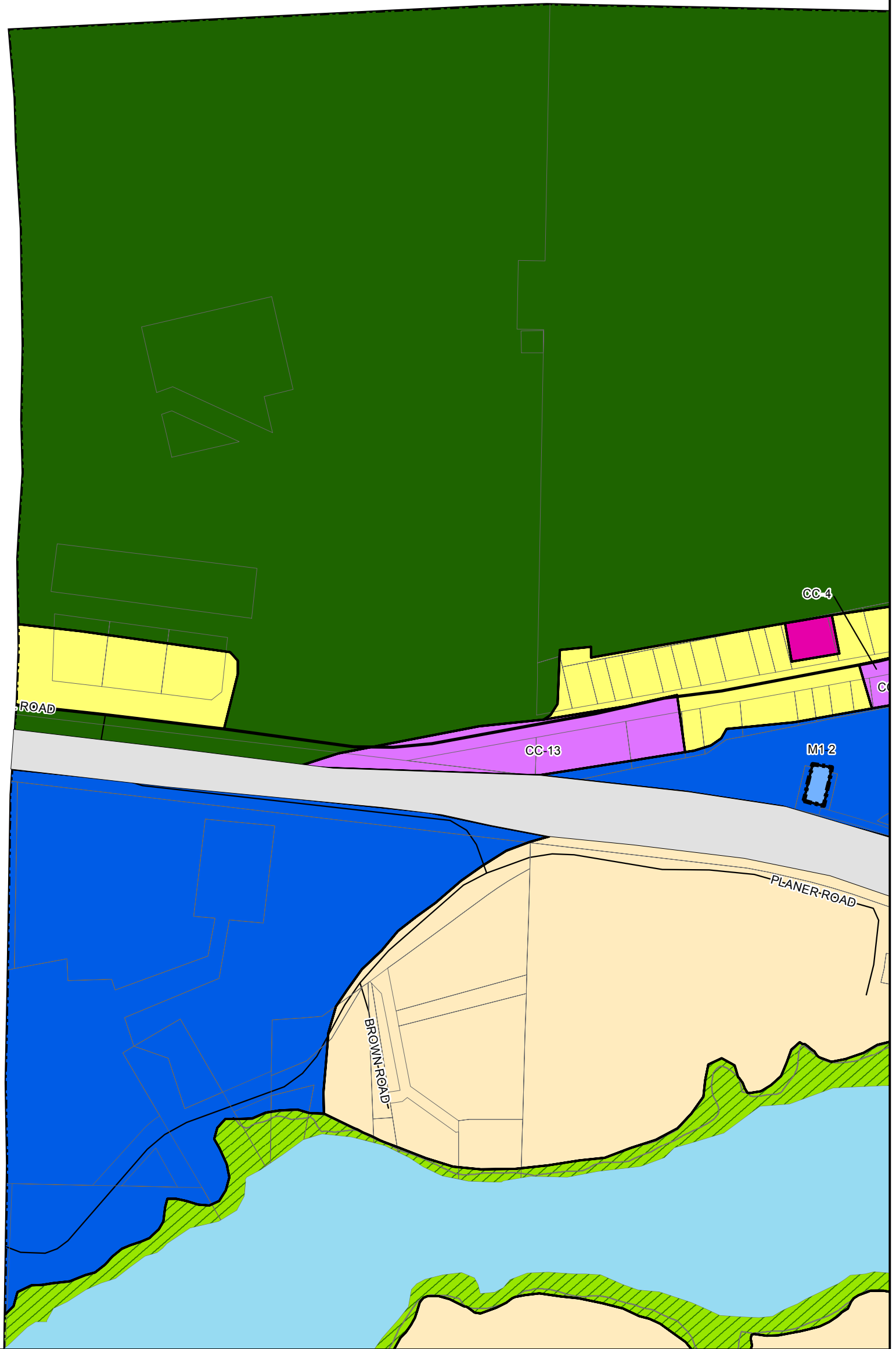
Zoning By-Law for the Township of Chapleau

Schedule "A" Key Map LEGEND

- Township of Chapleau Boundary
- Provincial Highway
- Major Public Road
- Local Roads
- Railway
- Residential Zones**
 - R1 - Residential Density One
 - R2 - Residential Density Two
 - RM1 - Residential Multiple Density One
 - RM2 - Residential Multiple Density Two
 - RMH - Residential Mobile Home
- Commercial Zones**
 - TC - Town Centre
 - CC - Corridor Commercial
 - NC - Neighbourhood Commercial
- Industrial Zones**
 - M1 - Light Industrial
 - M2 - General Industrial
- Institutional Zones**
 - I - Institutional
- Rural Zones**
 - RU - Rural
- Open Space and Environmental Protection Zones**
 - OS1 - Public Open Space
 - OS2 - Private Open Space
 - HL - Hazard Lands
 - EP - Environmental Protection

Approved by the OMB
April 28, 2016





Zoning By-Law for the Township of Chapleau

**Schedule "A" Map 1
LEGEND**



- Township of Chapleau Boundary
- Provincial Highway
- Major Public Road
- Local Roads
- Railway

Residential Zones

- R1 - Residential Density One
- R2 - Residential Density Two
- RM1 - Residential Multiple Density One
- RM2 - Residential Multiple Density Two
- RMH - Residential Mobile Home

Commercial Zones

- TC - Town Centre
- CC - Corridor Commercial
- NC - Neighbourhood Commercial

Industrial Zones

- M1 - Light Industrial
- M2 - General Industrial

Institutional Zones

- I - Institutional

Rural Zones

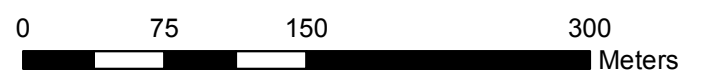
- RU - Rural

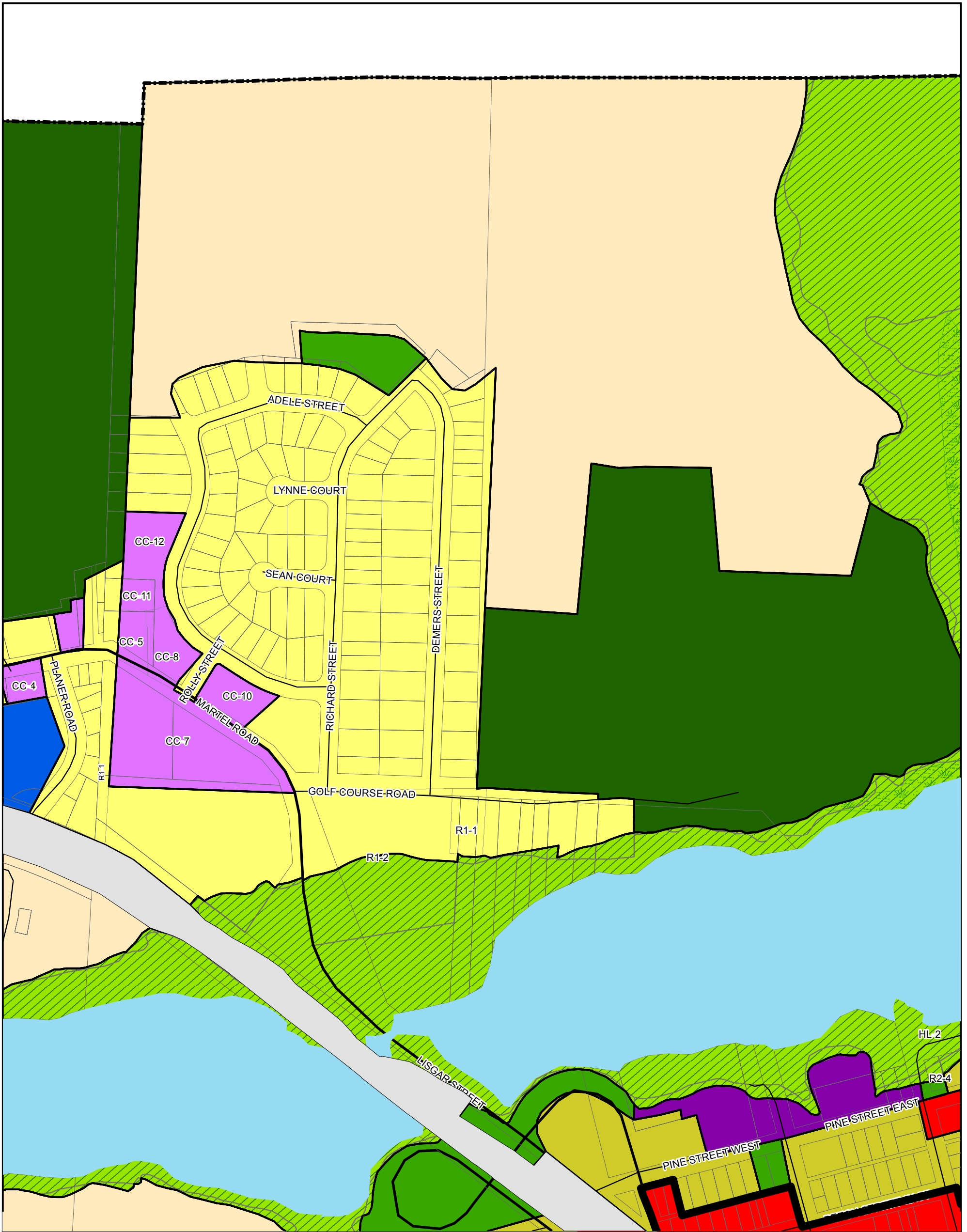
Open Space and Environmental Protection Zones

- OS1 - Public Open Space
- OS2 - Private Open Space
- HL - Hazard Lands
- EP - Environmental Protection



Approved by the OMB
April 28, 2016





Zoning By-Law for the Township of Chapleau

**Schedule "A" Map 2
LEGEND**



- Township of Chapleau Boundary
- Provincial Highway
- Major Public Road
- Local Roads
- Railway

- Residential Zones**
- R1 - Residential Density One
 - R2 - Residential Density Two
 - RM1 - Residential Multiple Density One
 - RM2 - Residential Multiple Density Two
 - RMH - Residential Mobile Home

- Commercial Zones**
- TC - Town Centre
 - CC - Corridor Commercial
 - NC - Neighbourhood Commercial
- Industrial Zones**
- M1 - Light Industrial
 - M2 - General Industrial

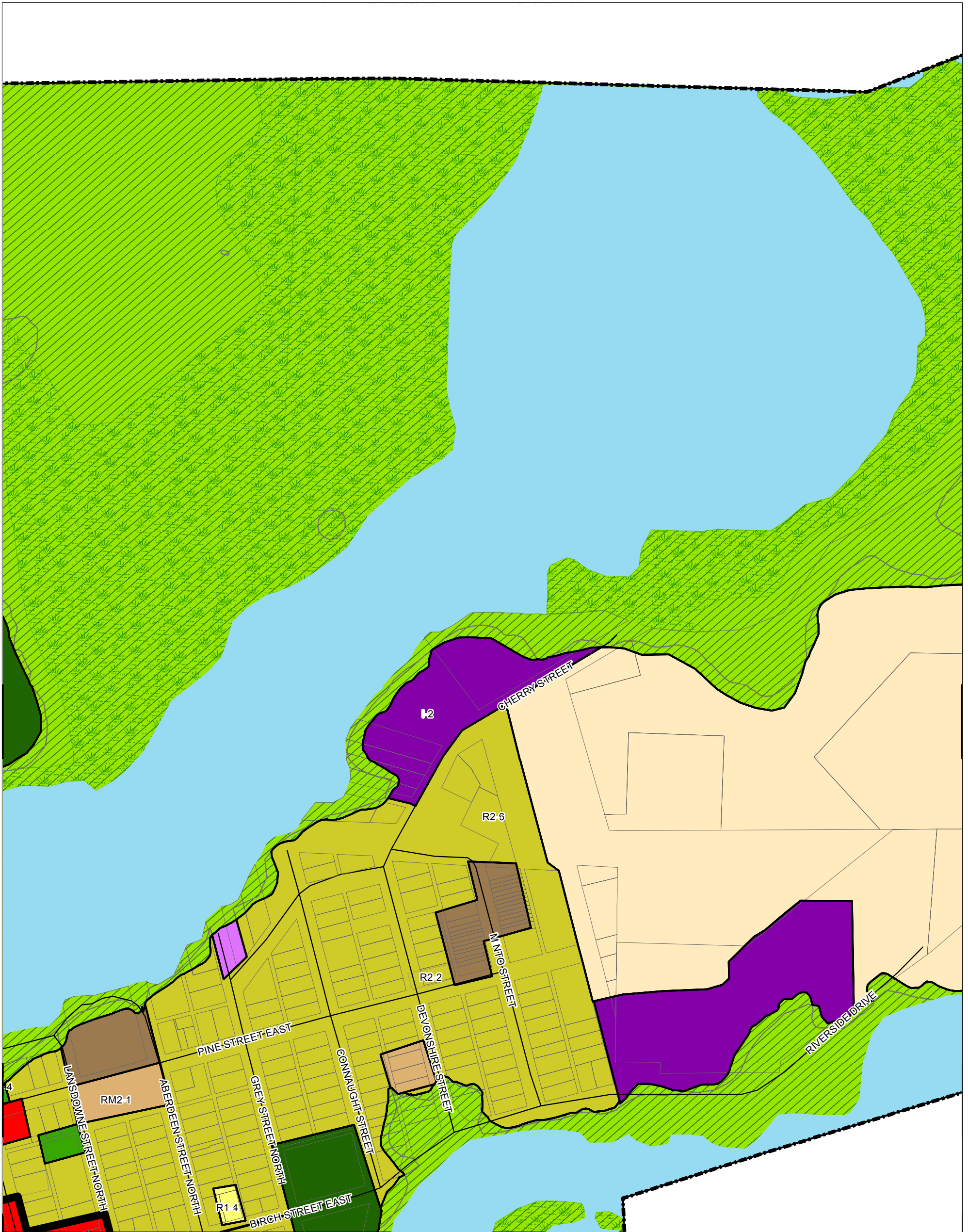
- Institutional Zones**
- I - Institutional
- Rural Zones**
- RU - Rural

- Open Space and Environmental Protection Zones**
- OS1 - Public Open Space
 - OS2 - Private Open Space
 - HL - Hazard Lands
 - EP - Environmental Protection



Approved by the OMB
April 28, 2016





Zoning By-Law for the Township of Chapleau

**Schedule "A" Map 3
LEGEND**



- Township of Chapleau Boundary
- Provincial Highway
- Major Public Road
- Local Roads
- Railway

Residential Zones

- R1 - Residential Density One
- R2 - Residential Density Two
- RM1 - Residential Multiple Density One
- RM2 - Residential Multiple Density Two
- RMH - Residential Mobile Home

Commercial Zones

- TC - Town Centre
- CC - Corridor Commercial
- NC - Neighbourhood Commercial

Industrial Zones

- M1 - Light Industrial
- M2 - General Industrial

Institutional Zones

- I - Institutional

Rural Zones

- RU - Rural

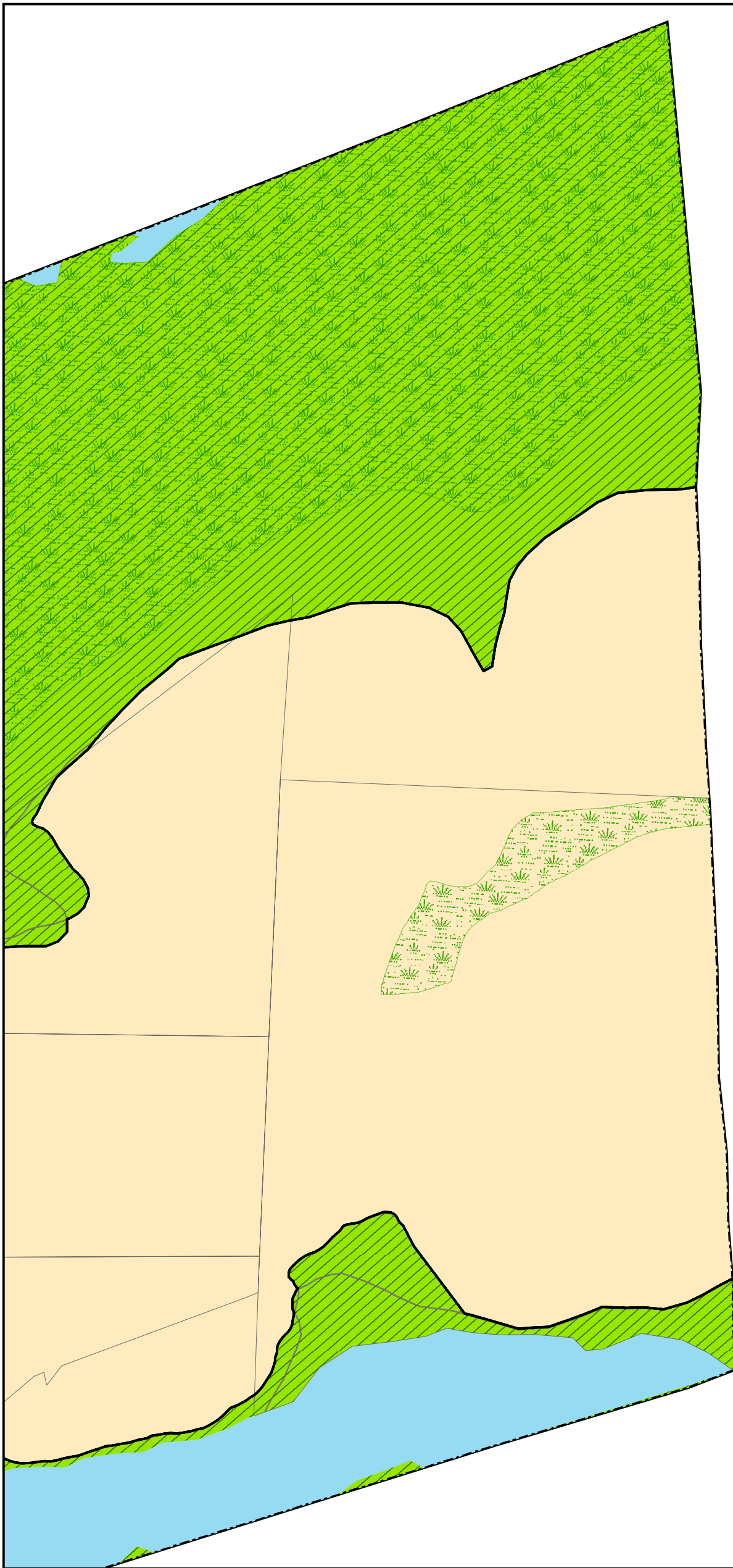
Open Space and Environmental Protection Zones

- OS1 - Public Open Space
- OS2 - Private Open Space
- HL - Hazard Lands
- EP - Environmental Protection



Approved by the OMB
April 28, 2016





Zoning By-Law for the Township of Chapleau

**Schedule "A" Map 4
LEGEND**



- Township of Chapleau Boundary
- Provincial Highway
- Major Public Road
- Local Roads
- Railway

Residential Zones

- R1 - Residential Density One
- R2 - Residential Density Two
- RM1 - Residential Multiple Density One
- RM2 - Residential Multiple Density Two
- RMH - Residential Mobile Home

Commercial Zones

- TC - Town Centre
- CC - Corridor Commercial
- NC - Neighbourhood Commercial

Industrial Zones

- M1 - Light Industrial
- M2 - General Industrial

Institutional Zones


- I - Institutional

Rural Zones

- RU - Rural

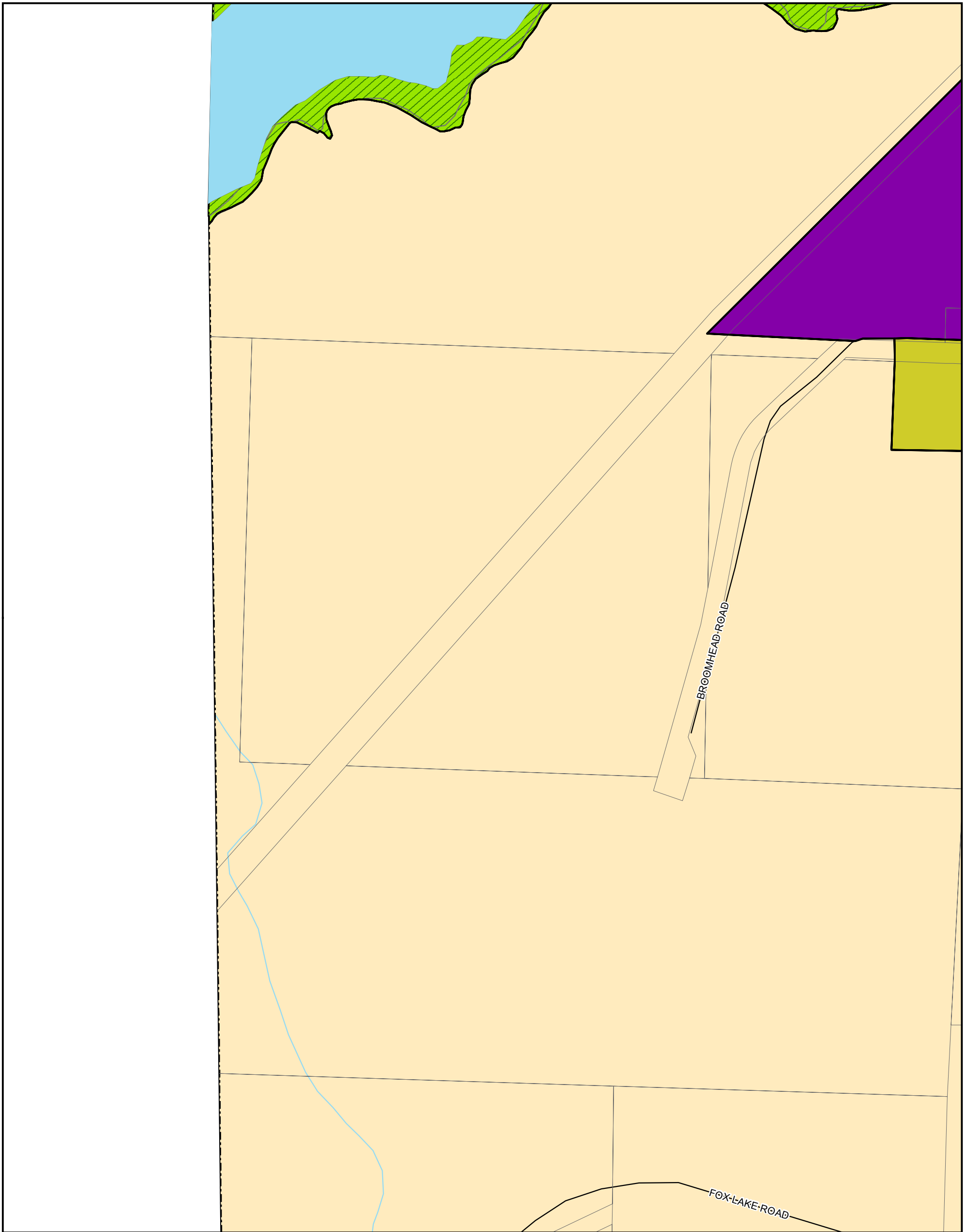
Open Space and Environmental Protection Zones

- OS1 - Public Open Space
- OS2 - Private Open Space
- HL - Hazard Lands
- EP - Environmental Protection



Approved by the OMB
April 28, 2016





Zoning By-Law for the Township of Chapleau

**Schedule "A" Map 5
LEGEND**



- Township of Chapleau Boundary
- Provincial Highway
- Major Public Road
- Local Roads
- Railway

Residential Zones

- R1 - Residential Density One
- R2 - Residential Density Two
- RM1 - Residential Multiple Density One
- RM2 - Residential Multiple Density Two
- RMH - Residential Mobile Home

Commercial Zones

- TC - Town Centre
- CC - Corridor Commercial
- NC - Neighbourhood Commercial

Industrial Zones

- M1 - Light Industrial
- M2 - General Industrial

Institutional Zones

- I - Institutional

Rural Zones


- RU - Rural

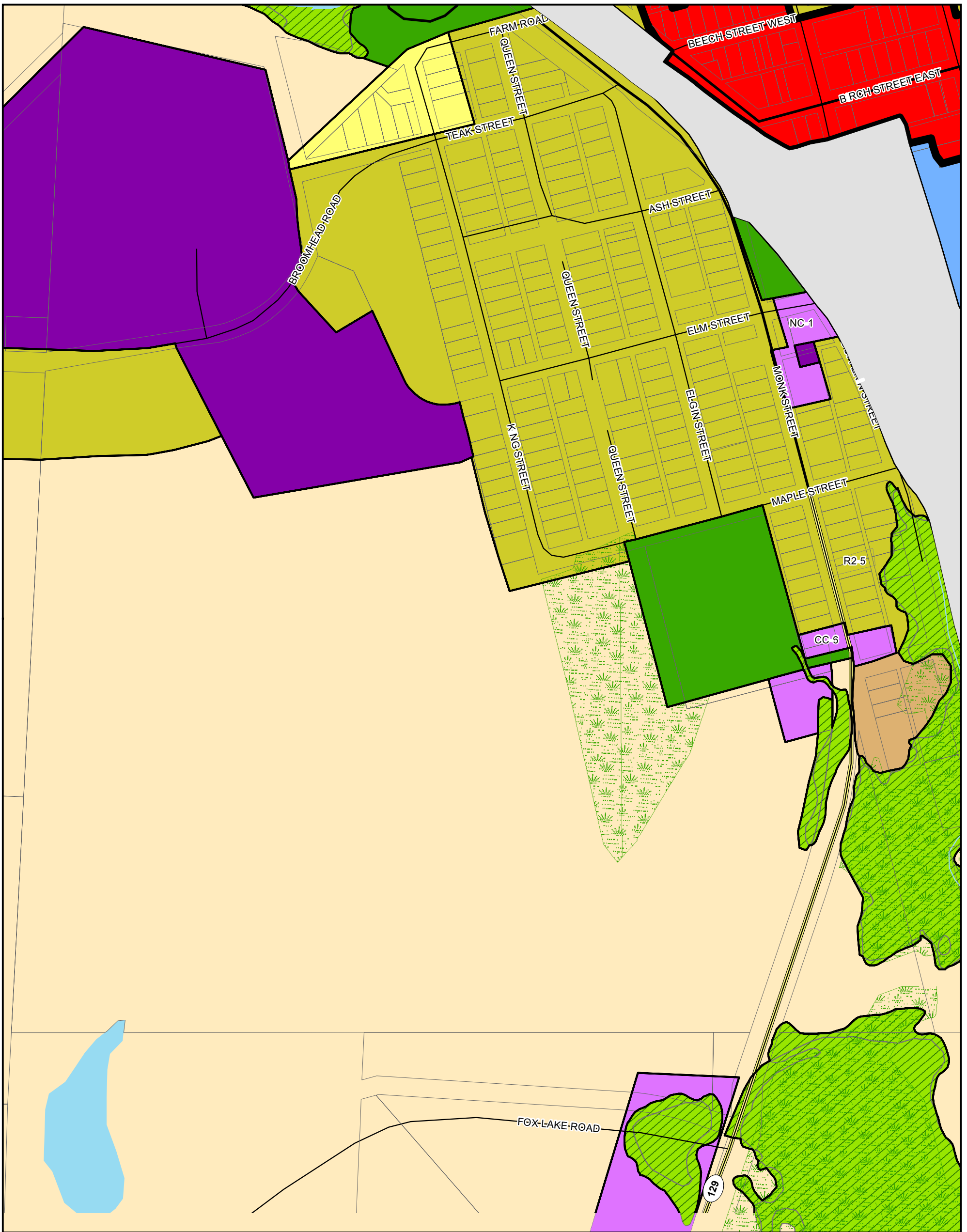
Open Space and Environmental Protection Zones

- OS1 - Public Open Space
- OS2 - Private Open Space
- HL - Hazard Lands
- EP - Environmental Protection



Approved by the OMB
April 28, 2016





Zoning By-Law for the Township of Chapleau

Schedule "A" Map 6

LEGEND



- Township of Chapleau Boundary
- Provincial Highway
- Major Public Road
- Local Roads
- Railway

Residential Zones

- R1 - Residential Density One
- R2 - Residential Density Two
- RM1 - Residential Multiple Density One
- RM2 - Residential Multiple Density Two
- RMH - Residential Mobile Home

Commercial Zones

- TC - Town Centre
- CC - Corridor Commercial
- NC - Neighbourhood Commercial

Industrial Zones

- M1 - Light Industrial
- M2 - General Industrial

Institutional Zones

- I - Institutional

Rural Zones

- RU - Rural

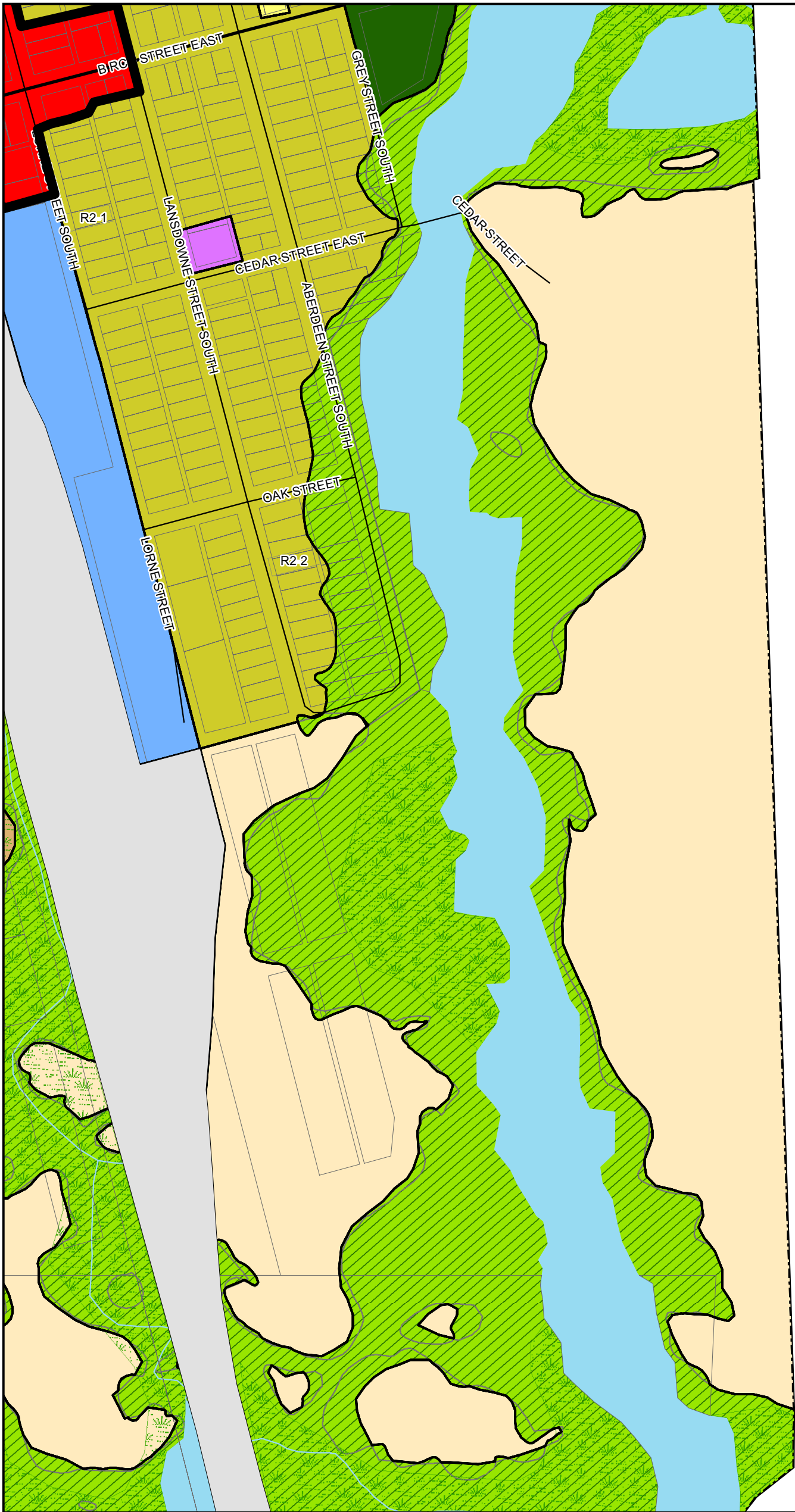
Open Space and Environmental Protection Zones

- OS1 - Public Open Space
- OS2 - Private Open Space
- HL - Hazard Lands
- EP - Environmental Protection



Approved by the OMB
April 28, 2016





Zoning By-Law for the Township of Chapleau

**Schedule "A" Map 7
LEGEND**



- Township of Chapleau Boundary
- Provincial Highway
- Major Public Road
- Local Roads
- Railway

Residential Zones

- R1 - Residential Density One
- R2 - Residential Density Two
- RM1 - Residential Multiple Density One
- RM2 - Residential Multiple Density Two
- RMH - Residential Mobile Home

Commercial Zones

- TC - Town Centre
- CC - Corridor Commercial
- NC - Neighbourhood Commercial

Industrial Zones

- M1 - Light Industrial
- M2 - General Industrial

Institutional Zones

- I - Institutional

Rural Zones

- RU - Rural

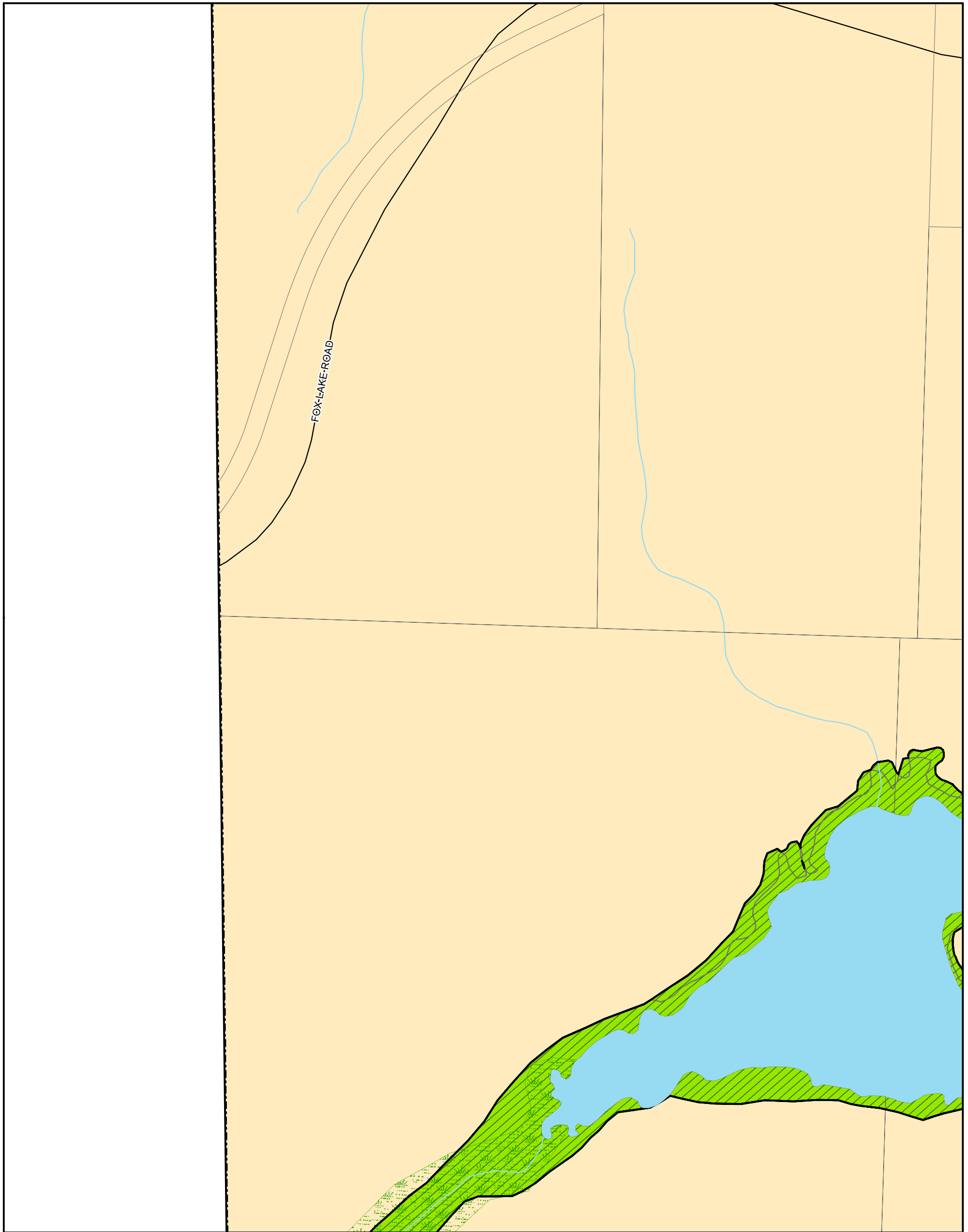
Open Space and Environmental Protection Zones

- OS1 - Public Open Space
- OS2 - Private Open Space
- HL - Hazard Lands
- EP - Environmental Protection



Approved by the OMB
April 28, 2016





Zoning By-Law for the Township of Chapleau






Schedule "A" Map 8

LEGEND






-  Township of Chapleau Boundary
-  Provincial Highway
-  Major Public Road
-  Local Roads
-  Railway



Residential Zones

-  R1 - Residential Density One
-  R2 - Residential Density Two
-  RM1 - Residential Multiple Density One
-  RM2 - Residential Multiple Density Two
-  RMH - Residential Mobile Home


Commercial Zones

-  TC - Town Centre
-  CC - Corridor Commercial
-  NC - Neighbourhood Commercial

Industrial Zones

-  M1 - Light Industrial
-  M2 - General Industrial





Institutional Zones

-  I - Institutional

Rural Zones

-  RU - Rural

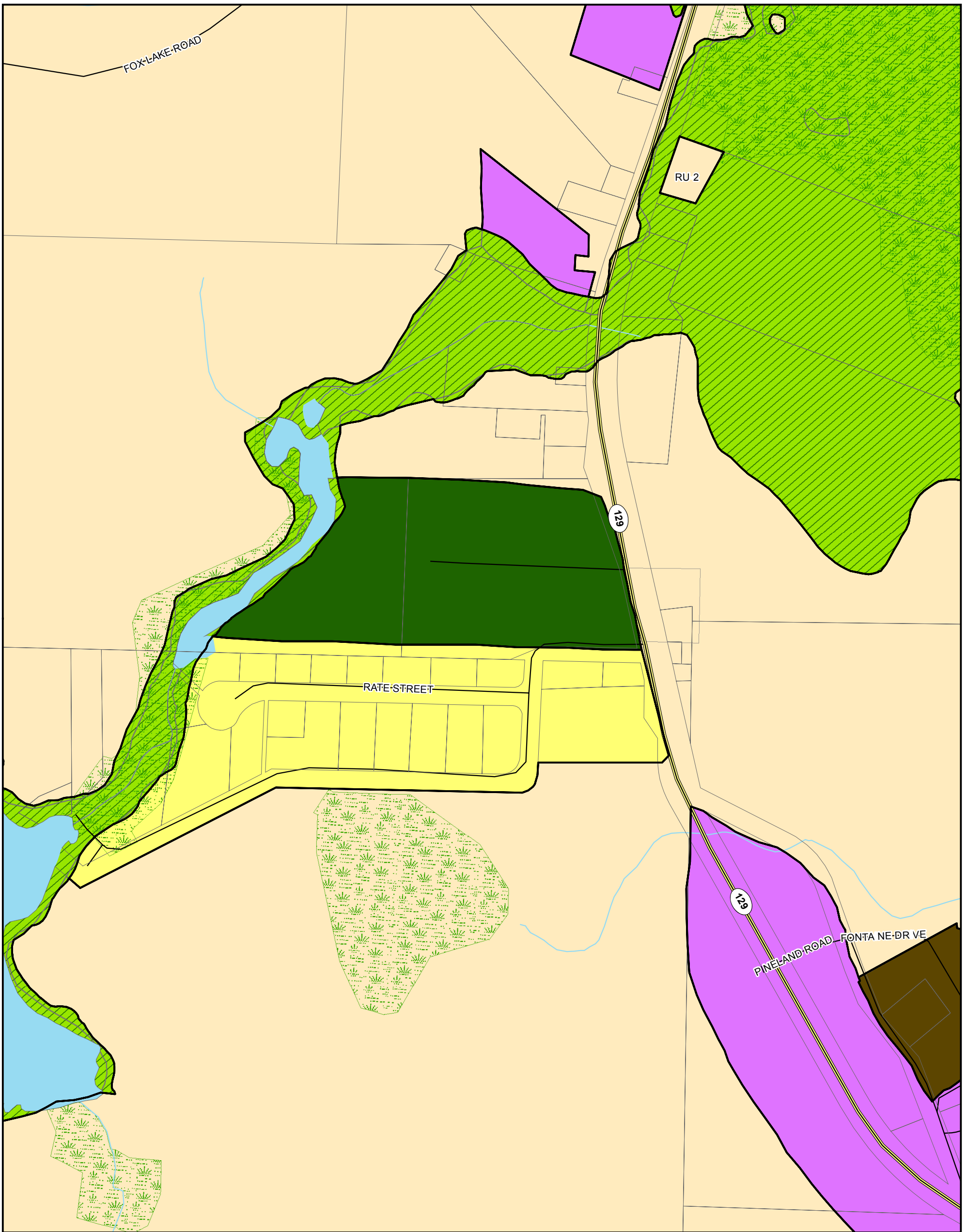
Open Space and Environmental Protection Zones

-  OS1 - Public Open Space
-  OS2 - Private Open Space
-  HL - Hazard Lands
-  EP - Environmental Protection



Approved by the OMB
April 28, 2016





Zoning By-Law for the Township of Chapleau

**Schedule "A" Map 9
LEGEND**



- Township of Chapleau Boundary
- Provincial Highway
- Major Public Road
- Local Roads
- Railway

- Residential Zones**
- R1 - Residential Density One
 - R2 - Residential Density Two
 - RM1 - Residential Multiple Density One
 - RM2 - Residential Multiple Density Two
 - RMH - Residential Mobile Home

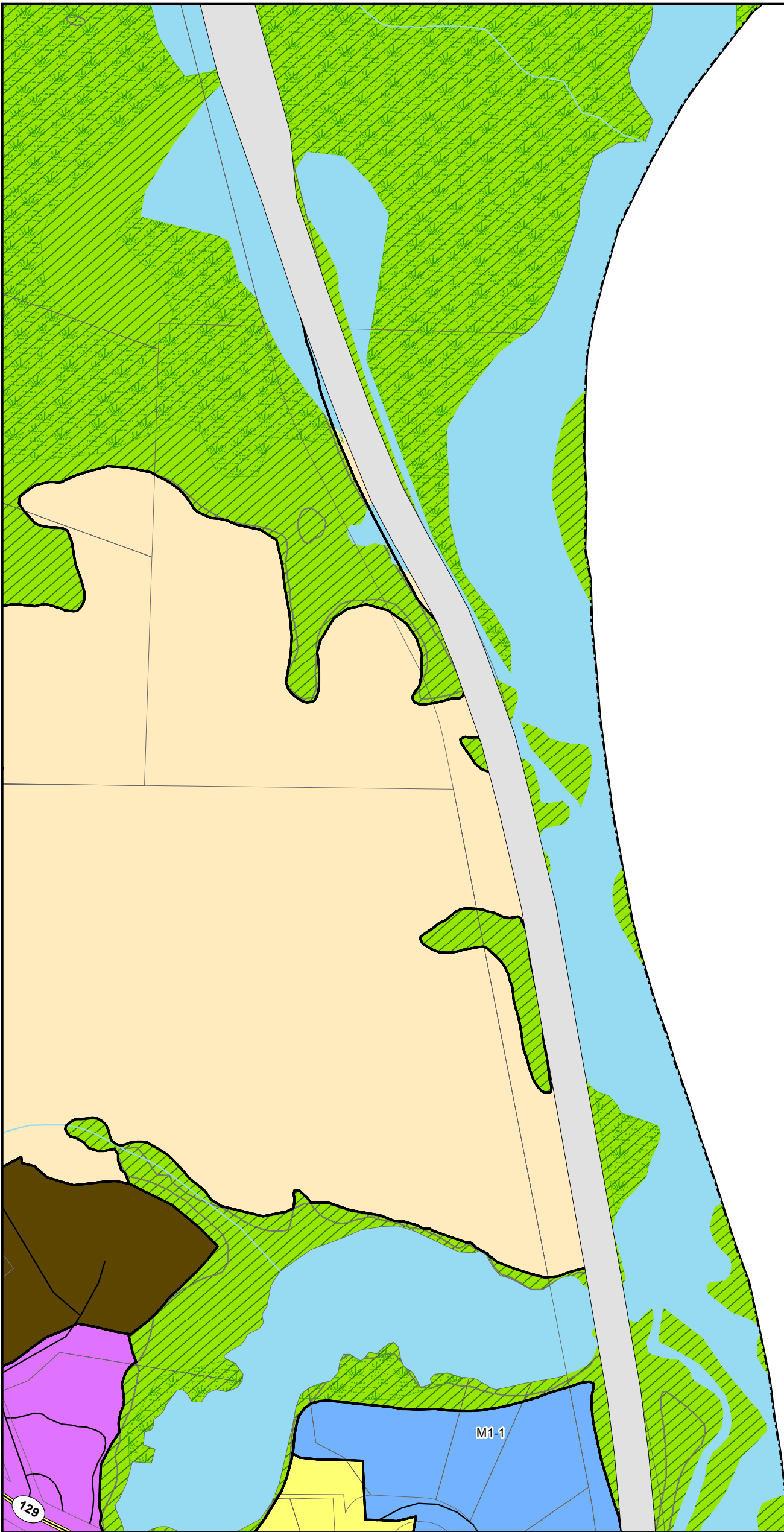
- Commercial Zones**
- TC - Town Centre
 - CC - Corridor Commercial
 - NC - Neighbourhood Commercial
- Industrial Zones**
- M1 - Light Industrial
 - M2 - General Industrial

- Institutional Zones**
- I - Institutional
- Rural Zones**
- RU - Rural
- Open Space and Environmental Protection Zones**
- OS1 - Public Open Space
 - OS2 - Private Open Space
 - HL - Hazard Lands
 - EP - Environmental Protection



Approved by the OMB
April 28, 2016





Zoning By-Law for the Township of Chapleau

**Schedule "A" Map 10
LEGEND**



- Township of Chapleau Boundary
- Provincial Highway
- Major Public Road
- Local Roads
- Railway


- Residential Zones**
- R1 - Residential Density One
 - R2 - Residential Density Two
 - RM1 - Residential Multiple Density One
 - RM2 - Residential Multiple Density Two
 - RMH - Residential Mobile Home

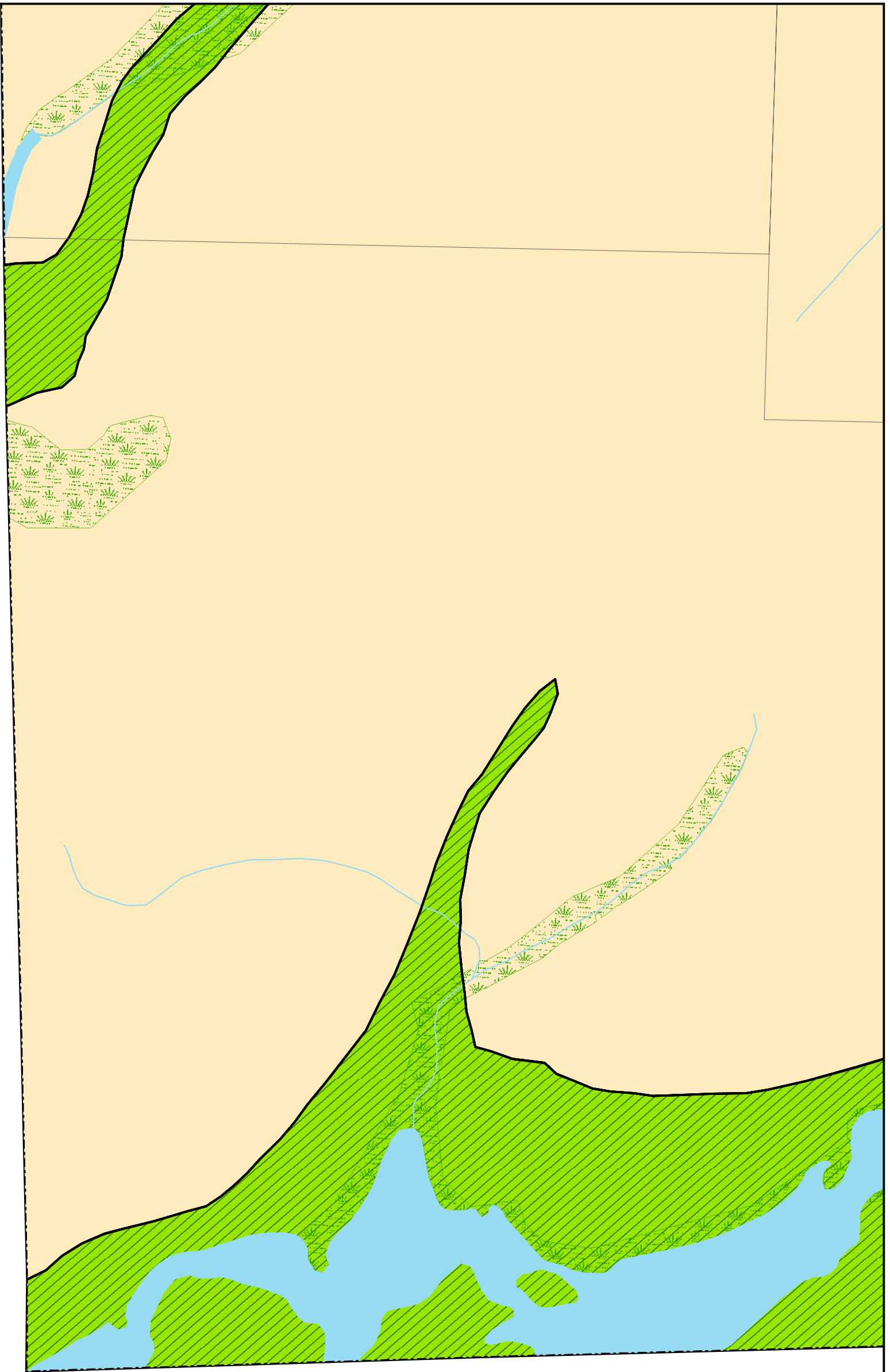
- Commercial Zones**
- TC - Town Centre
 - CC - Corridor Commercial
 - NC - Neighbourhood Commercial
- Industrial Zones**
- M1 - Light Industrial
 - M2 - General Industrial

- Institutional Zones**
- I - Institutional
- Rural Zones**
- RU - Rural
- Open Space and Environmental Protection Zones**
- OS1 - Public Open Space
 - OS2 - Private Open Space
 - HL - Hazard Lands
 - EP - Environmental Protection




Approved by the OMB
April 28, 2016










Zoning By-Law for the Township of Chapleau

**Schedule "A" Map 11
LEGEND**






-  Township of Chapleau Boundary
-  Provincial Highway
-  Major Public Road
-  Local Roads
-  Railway



Residential Zones

-  R1 - Residential Density One
-  R2 - Residential Density Two
-  RM1 - Residential Multiple Density One
-  RM2 - Residential Multiple Density Two
-  RMH - Residential Mobile Home


Commercial Zones

-  TC - Town Centre
-  CC - Corridor Commercial
-  NC - Neighbourhood Commercial

Industrial Zones

-  M1 - Light Industrial
-  M2 - General Industrial





Institutional Zones

-  I - Institutional

Rural Zones

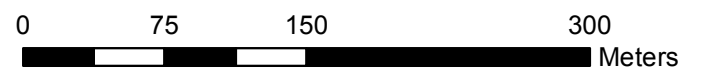
-  RU - Rural

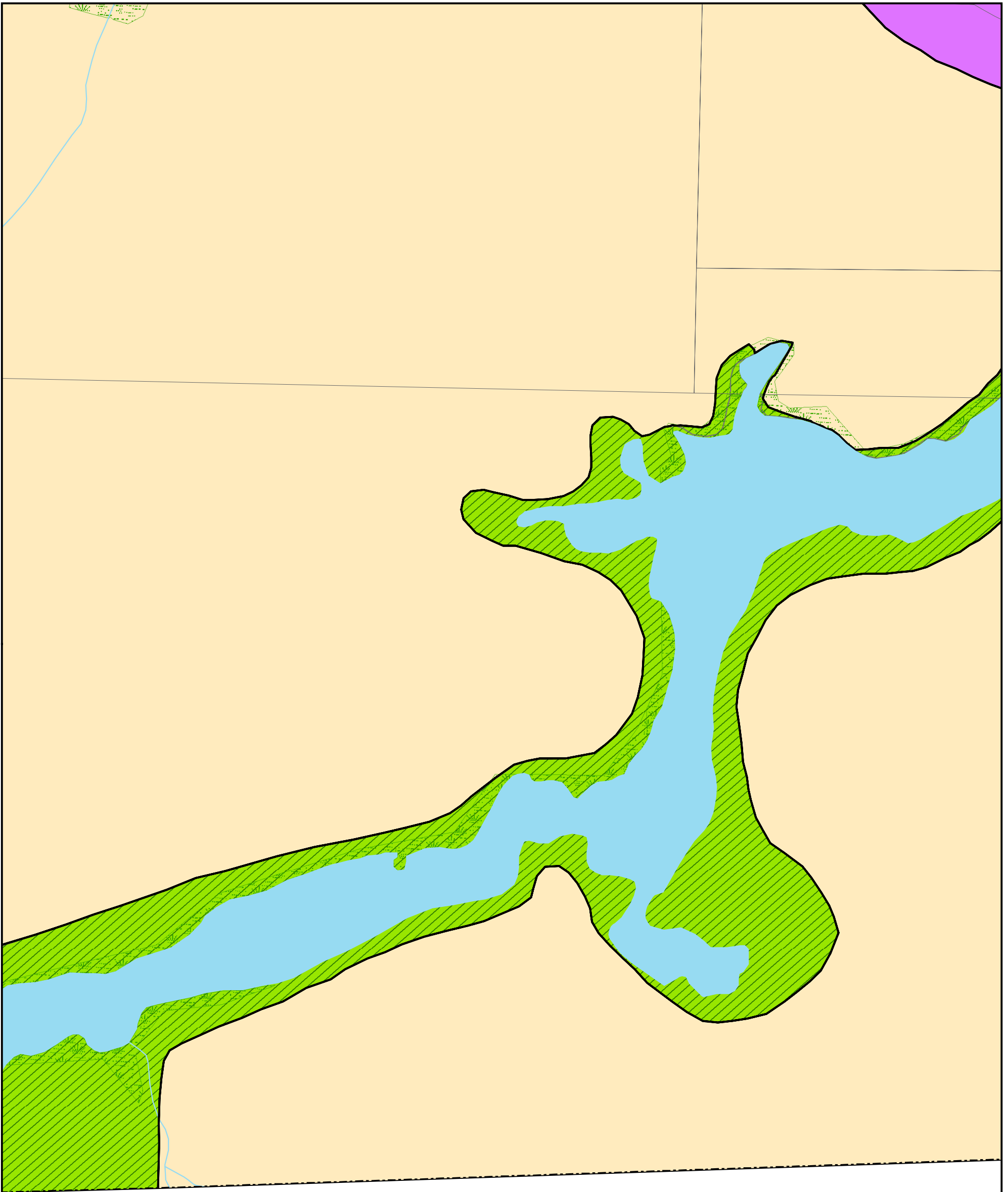
Open Space and Environmental Protection Zones

-  OS1 - Public Open Space
-  OS2 - Private Open Space
-  HL - Hazardous Lands
-  EP - Environmental Protection



Approved by the OMB
April 28, 2016












Zoning By-Law for the Township of Chapleau







**Schedule "A" Map 12
LEGEND**

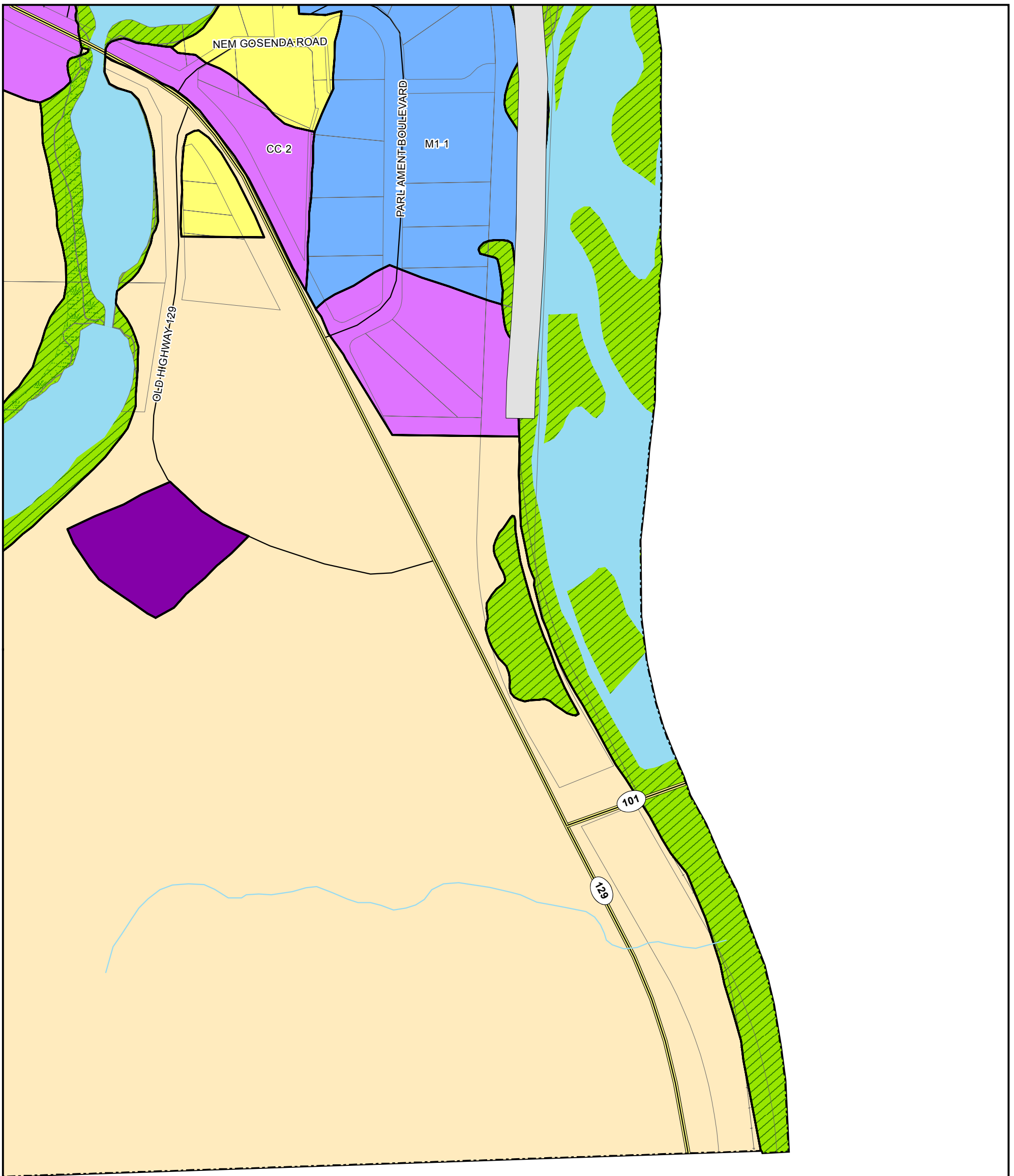


-  Township of Chapleau Boundary
-  Provincial Highway
-  Major Public Road
-  Local Roads
-  Railway

- Residential Zones**
-  R1 - Residential Density One
 -  R2 - Residential Density Two
 -  RM1 - Residential Multiple Density One
 -  RM2 - Residential Multiple Density Two
 -  RMH - Residential Mobile Home

- Commercial Zones**
-  TC - Town Centre
 -  CC - Corridor Commercial
 -  NC - Neighbourhood Commercial
- Industrial Zones**
-  M1 - Light Industrial
 -  M2 - General Industrial

- Institutional Zones**
-  I - Institutional
- Rural Zones**
-  RU - Rural
- Open Space and Environmental Protection Zones**
-  OS1 - Public Open Space
 -  OS2 - Private Open Space
 -  HL - Hazard Lands
 -  EP - Environmental Protection



Zoning By-Law for the Township of Chapleau

**Schedule "A" Map 13
LEGEND**



- Township of Chapleau Boundary
- Provincial Highway
- Major Public Road
- Local Roads
- Railway

- Residential Zones**
- R1 - Residential Density One
 - R2 - Residential Density Two
 - RM1 - Residential Multiple Density One
 - RM2 - Residential Multiple Density Two
 - RMH - Residential Mobile Home

- Commercial Zones**
- TC - Town Centre
 - CC - Corridor Commercial
 - NC - Neighbourhood Commercial
- Industrial Zones**
- M1 - Light Industrial
 - M2 - General Industrial

- Institutional Zones**
- I - Institutional
- Rural Zones**
- RU - Rural

- Open Space and Environmental Protection Zones**
- OS1 - Public Open Space
 - OS2 - Private Open Space
 - HL - Hazard Lands
 - EP - Environmental Protection



Approved by the OMB
April 28, 2016

